



### LEGEND

**SHARED TRAILS**

- Valley Trails (Orange line)
- Ridgeline Trails (Dark Blue line)
- Main Roads (Grey line)

**DOWNHILL TRAILS**

- Easy Downhill Trails (Green dashed line)
- Difficult Downhill Trails (Blue dashed line)
- Very Difficult Downhill Trails (Black dashed line)

**Trailhead** (T icon)

**Intersections** (Circle icon)

**Hub** (Circle with dot icon)

**Parking** (P icon)

**Bathrooms** (Toilet icon)

**Picnic Area** (Picnic table icon)

**Shelter** (Shelter icon)

**Camping** (Tent icon)

**Boating** (Boat icon)

**Fishing** (Fishing rod icon)

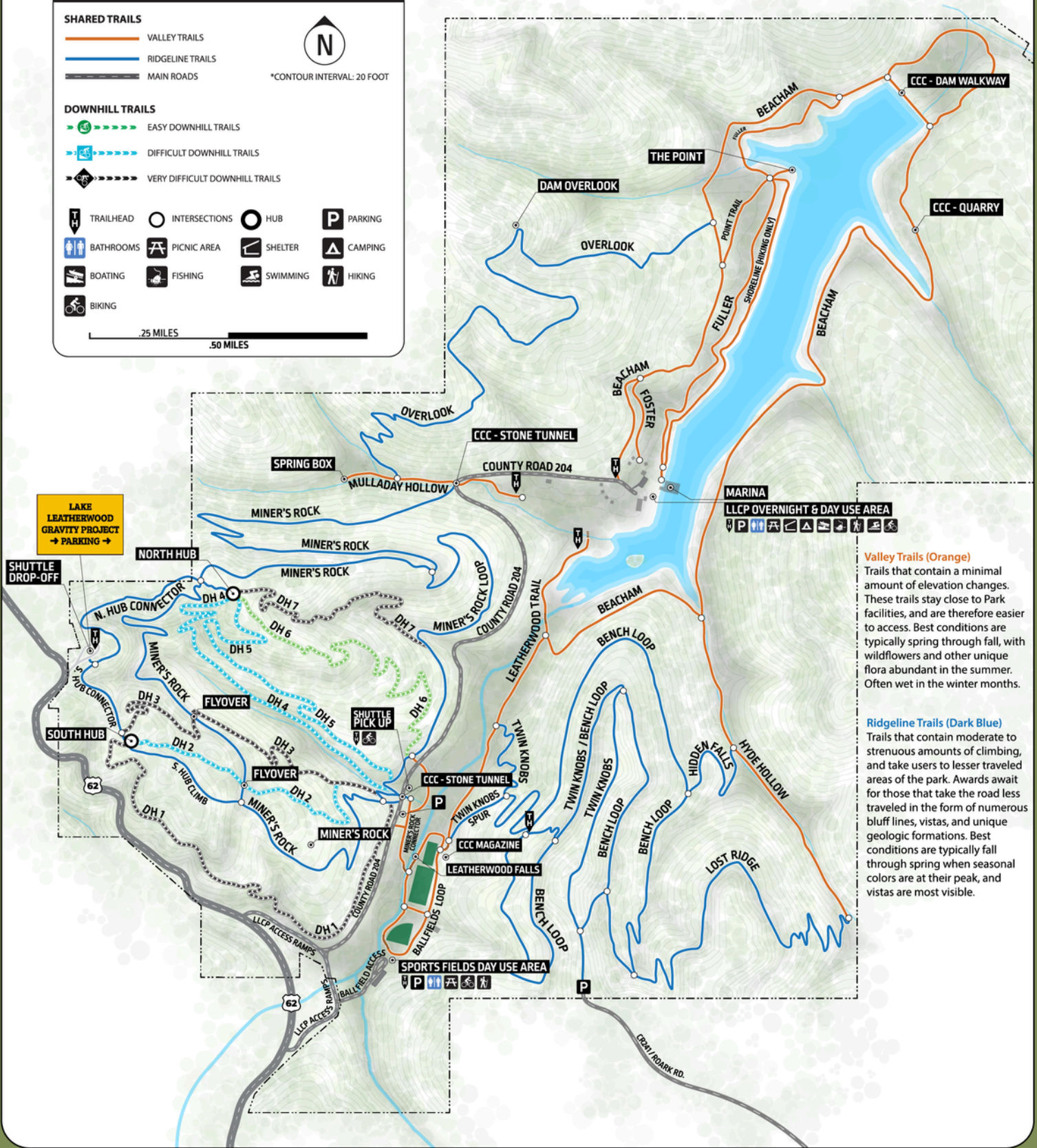
**Swimming** (Swimmer icon)

**Biking** (Bicycle icon)

**Hiking** (Hiker icon)

\*CONTOUR INTERVAL: 20 FOOT

Scale: 0 to .50 Miles



**Valley Trails (Orange)**

Trails that contain a minimal amount of elevation changes. These trails stay close to Park facilities, and are therefore easier to access. Best conditions are typically spring through fall, with wildflowers and other unique flora abundant in the summer. Often wet in the winter months.

**Ridgeline Trails (Dark Blue)**

Trails that contain moderate to strenuous amounts of climbing, and take users to lesser traveled areas of the park. Awaits for those that take the road less traveled in the form of numerous bluff lines, vistas, and unique geologic formations. Best conditions are typically fall through spring when seasonal colors are at their peak, and vistas are most visible.









# LAKE LEATHERWOOD CITY PARK

Eureka Springs, Arkansas

Lake Leatherwood City Park is a place of natural serenity encompassing 1600 acres which includes an 85 acre spring-fed lake, nearly 25 miles of trails, boat rentals, boat launch, cabins, and campsites. The lake is formed by one of the largest hand-cut native limestone dams in the country. The dam and several structures at the park were built in the early 1940's by the WPA. Lake Leatherwood Park is listed on the National Register of Historic Places.

(479) 253-7921

1303 CR 204, Eureka Springs, AR 72632

-  Parking
-  Handicapped Accessible Restroom
-  Trailhead
-  Cabin
-  Mini Cabin
-  Campsite
-  RV Site
-  Trail

 SCAN ME TO BOOK A PLACE TO STAY



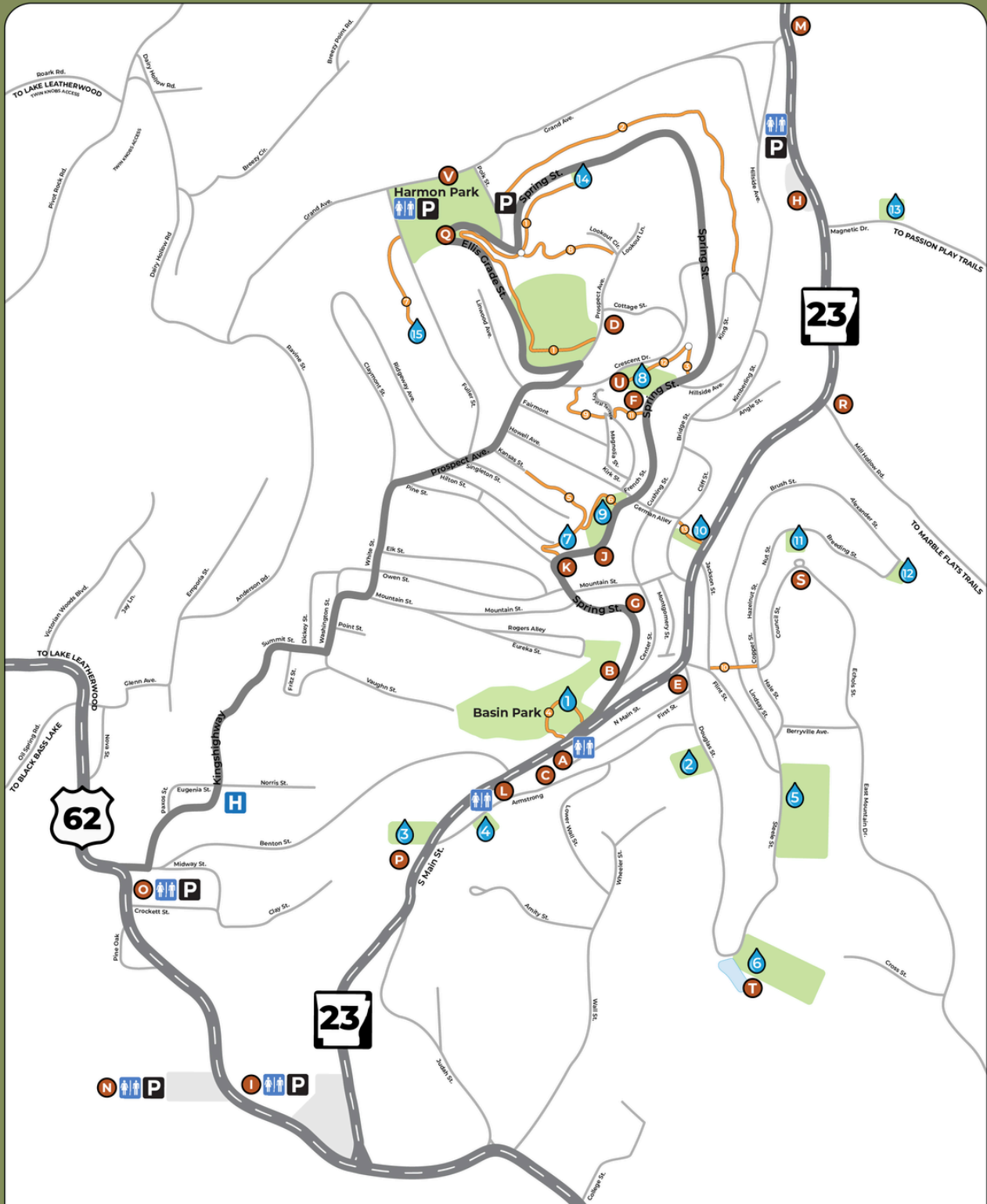
[www.eurekaparks.com/lakeleatherwoodlodging](http://www.eurekaparks.com/lakeleatherwoodlodging)

 SCAN ME TO VISIT OUR WEBSITE



[www.eurekaparks.com](http://www.eurekaparks.com)





LEGEND	
	TRAIL
	PARKING
	BATHROOMS
	HOSPITAL

KEY		
<b>TRAILS</b>	<b>POINTS OF INTEREST</b>	<b>SPRINGS</b>
1. Harmon Trail	A. Auditorium	1. Basin Spring
2. Spring Garden Trail	B. 1905 Basin Park Hotel	2. Cave Spring
3. Crescent Trail	C. Courthouse	3. Callif Spring
4. Basin Trail	D. 1896 Crescent Hotel & Spa	4. Conway Spring
5. Old Red Brick Road	E. Grand Central Hotel	5. Laundry Spring
6. Gnome Trail	F. Carnegie Public Library	6. Little Eureka Spring
7. Cardinal Spring Trail	G. New Orleans Hotel	7. Sweet Spring
8. Aine's Way	H. Music Park	8. Crescent Spring
9. Magnolia Path	I. Planer Hill Park & Ride	9. Harding Spring
10. Jacob's Ladder	J. Palace Hotel & Bath House	10. Gadd Spring
11. Crystal Terrace	K. US Post Office	11. Soldier Spring
12. St. Elizabeth Path	L. Trolley Depot	12. Cold Spring
13. Gadd Spring	M. ESNA Railway	13. Magnetic Spring
	N. Trolley & Visitor Center	14. Grotto Spring
	O. Community Center	15. Cardinal Spring
	P. Historical Museum	
	Q. Parks Office	
	R. Artist Colony	
	S. East Mountain Lookout	
	T. Little Lake Eureka	
	U. St. Elizabeth Catholic Church	
	V. Bark Park	

